

Toronto to Sudbury

## Family Weekend in Sudbury

Driving

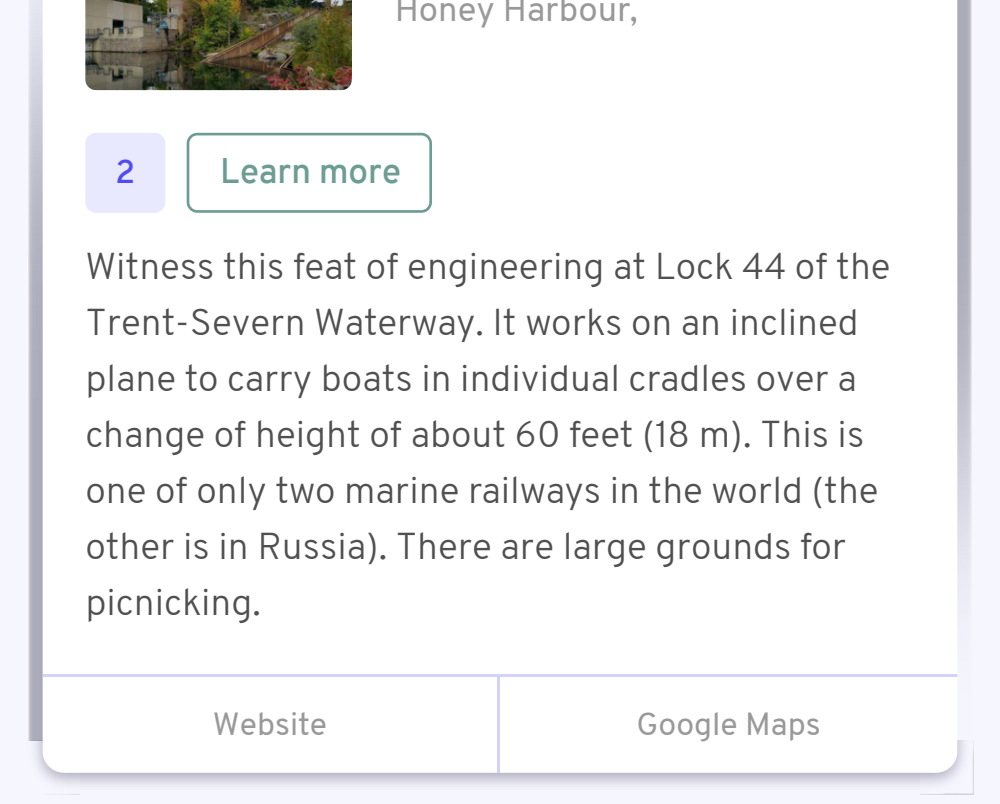
🕒 3 days 🛣️ 823 km 📍 17 stops

Pack up the car and head north for 3 days of family-friendly fun in the Rock. It's only 388 kilometres from Toronto to Sudbury—that's a 3.5-hour drive—so you'll be there before anyone even thinks, "Are we there yet?"

Science North alone could keep everyone busy for a weekend but you're going to see so much more in Northern Ontario's biggest city.

### Start of itinerary

Don't stress too much about getting out super early. Just get on the road—everything gets easier once you're out of the city.



### Toronto

Toronto, ON

1

Start

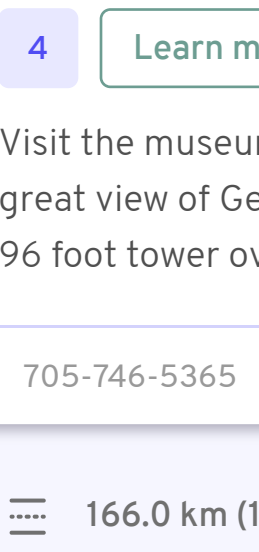
Learn more

The Big Smoke. Lots to see and do but sometimes you just need to get some fresh air.

Website

Google Maps

🛣️ 184.0 km (2h4m) to next stop



### Big Chute Marine Railway & White's Falls

Honey Harbour,

2

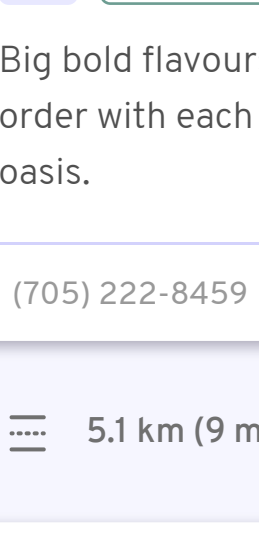
Learn more

Witness this feat of engineering at Lock 44 of the Trent-Severn Waterway. It works on an inclined plane to carry boats in individual cradles over a change of height of about 60 feet (18 m). This is one of only two marine railways in the world (the other is in Russia). There are large grounds for picnicking.

Website

Google Maps

🛣️ 77.8 km (55 minutes) to next stop



### Trestle Brewing Company

9 Great North Rd, Parry Sound, ON

3

Learn more

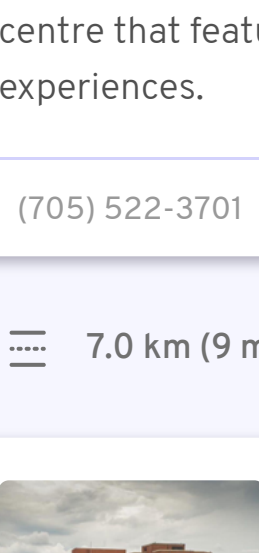
Located in downtown Parry Sound on the waterfront where the Seguin River flows under the iconic CPR Trestle into Georgian Bay, the Trestle Brewing Company patio is the perfect place to rest, refresh and refuel.

(705) 751-9108

Website

Google Maps

🛣️ 0.6 km (2 minutes) to next stop



### West Parry Sound District Museum on Tower Hill

17 George St., Parry Sound,

4

Learn more

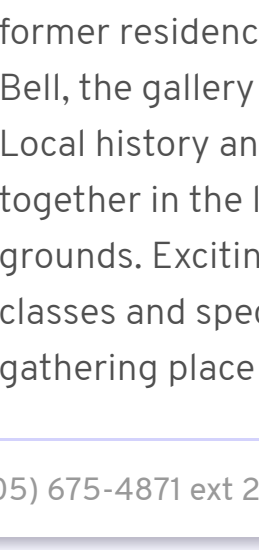
Visit the museum and heritage garden. And for a great view of Georgian Bay, climb the stairs of the 96 foot tower overlooking Georgian Bay.

705-746-5365

Website

Google Maps

🛣️ 166.0 km (1h52m) to next stop



### Big Nickel At Dynamic Earth

122 Big Nickel Mine Drive, Greater Sudbury, ON

5

Learn more

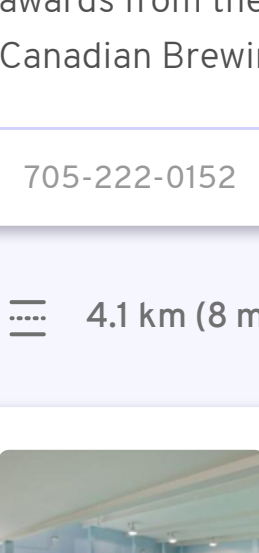
Arrive around sunset and watch as this 9-metre-high tribute to mining catches the last golden rays. From this vantage point, great 360° views feature Sudbury neighbourhoods nestled amidst the city's rocky hills. Washrooms and snacks available at Dynamic Earth.

(705) 522-3701

Website

Google Maps

🛣️ 5.6 km (8 minutes) to next stop



### Tucos Taco Lounge

582 Kathleen St, Sudbury, ON

6

Learn more

Big bold flavours, corn tortillas made fresh to order with each taco order, epic nachos & a patio oasis.

(705) 222-8459

Website

Google Maps

🛣️ 5.1 km (9 minutes) to next stop



### Travelodge Sudbury

1401 Paris St, Sudbury, ON

7

Overnight

Learn more

You made it! Now for a good night's rest. Comfortable, clean, and spacious rooms with plenty of beds, cots, and sofa beds make it the ideal place for a busy family to crash after a long day. And with a Perkins restaurant and bakery located in the hotel, you won't need to worry about what's breakfast!

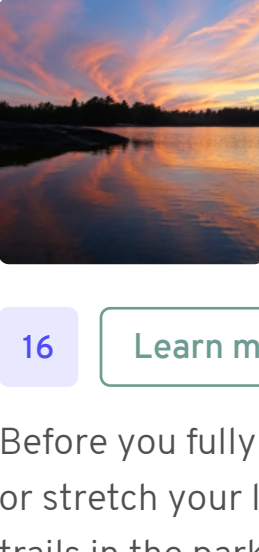
(705) 522-1100

Website

Google Maps

☀️ Day 2 = 34.9km

🛣️ 5.2 km (8 minutes) to next stop



### Dynamic Earth

122 Big Nickel Mine Dr, Sudbury, ON

8

Learn more

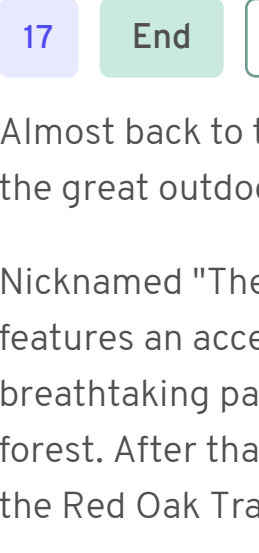
Dynamic Earth is an immersive, hands-on science centre that features earth science and mining experiences.

(705) 522-3701

Website

Google Maps

🛣️ 7.0 km (9 minutes) to next stop



### Canada's Biggest Mural

Paris St., Greater Sudbury, ON

9


Learn more

The mural is 80,000 square feet, four times larger than the current record holder. The mural is on the old St. Joseph's Hospital on Paris street, and will overlook Ramsey Lake.

Website

Google Maps

🛣️ 0.5 km (1 minute) to next stop



### Art Gallery of Sudbury

251 John Street, Greater Sudbury, ON

10

Learn more

Housed in a turn of the century mansion, the former residence of lumber baron William Joseph Bell, the gallery has a unique architectural appeal. Local history and contemporary works of art come together in the lush surroundings of the Gallery grounds. Exciting exhibitions, lecture series, art classes and special events make the gallery a gathering place for the local community.

☀️ Day 3 = 348.7km

🛣️ 1.4 km (4 minutes) to next stop



### Science North

100 Ramsey Lake Rd, Sudbury, ON

14

Learn more

Visit one of Sudbury's world-renowned attractions! Voted one of Ontario's top indoor attractions, Science North provides family fun with a friendly hands-on approach to science education led by Bluecoats (real scientists and science communicators) who make interacting with the exhibits and live ambassador animals even more informative and fun!

(705) 522-3701

Website

Google Maps

🛣️ 0.7 km (2 minutes) to next stop



### Lily Creek Boardwalk

100 Paris St, Sudbury, ON

15

Learn more

A short (0.35 km) boardwalk and natural path loop for walking and biking, the Lily Creek Boardwalk is a great place to see the local birds and amphibians. Located next to the James Jerome Sports Complex.

Website

Google Maps

🛣️ 82.5 km (57 minutes) to next stop



### Grundy Lake Provincial Park

20400 Hwy 522, Britt, ON

16

Learn more

Before you fully exit the north, stop at the beach or stretch your legs on one of 9 family-friendly trails in the park.

One of Ontario's excellent provincial parks, Grundy Lake PP is the ideal place for anyone seeking peace and quiet without having to stray too far from Highway 69. Camping, hiking, paddling, fishing, birding as well as great beaches for kids make this a favourite destination for campers of all kinds (including RVs) or anyone looking for a nice place to stop along the way.

(705) 383-2286

Website

Google Maps

🛣️ 264.1 km (2h47m) to next stop



### Thornton Bales Conservation Area

19th Sideroad, King, ON

17

End

Learn more

Almost back to the city. Last chance for a dose of the great outdoors.

Nicknamed "The 99 Steps", this conservation area features an accessible lookout to enjoy the breathtaking panoramic views at the ridge of the forest. After that it gets a bit more challenging on the Red Oak Trail.

The only downside is there are only 8 spots to park (and parking on the road will get you a ticket or towed) so if there's no room try nearby [Scanlon Creek](#) in Bradford or [Rogers Reservoir](#) in East Gwillimbury.

Website

Google Maps

### End of itinerary

Enjoy the drive home knowing that Sudbury really isn't that far and there are [plenty more things to do](#) next time.

Please note that while we endeavour to keep these itineraries up-to-date we cannot guarantee the reliability of all information. By using this website you agree to our [terms and conditions](#).