

The Northeast Trail

Toronto to Cochrane—Three Nights in The North

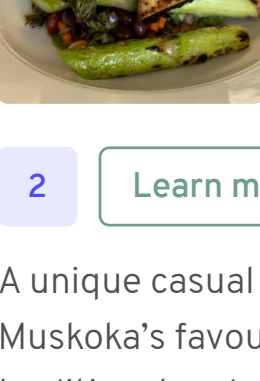
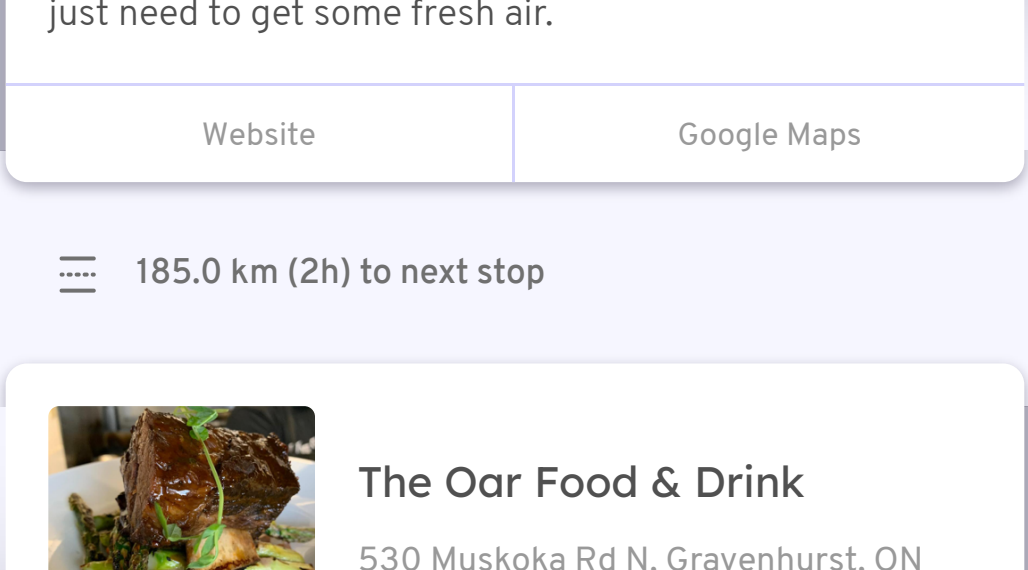
Driving

🕒 4 days 🛣️ 1500 km 📍 15 stops

This is a straight-shot from Toronto to Cochrane (and back again) with lots of time for site-seeing. This is for anyone who really wants to see the beauty of Northeastern Ontario, but only had 4 days to do it, and doesn't mind getting an early start on Day 1.

Start of itinerary

Be out of the city by 9 am so you're sure to get to the Chief Commanda boat launch by 6 pm. And make sure to [book your spot well ahead of time!](#)



Toronto

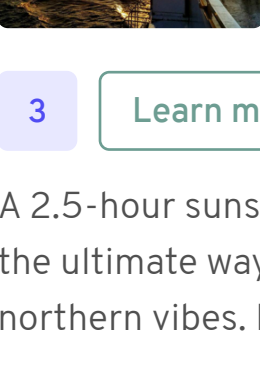
Toronto, ON

1 [Start](#) [Learn more](#)

The Big Smoke. Lots to see and do but sometimes you just need to get some fresh air.

[Website](#) [Google Maps](#)

🛣️ 185.0 km (2h) to next stop



The Oar Food & Drink

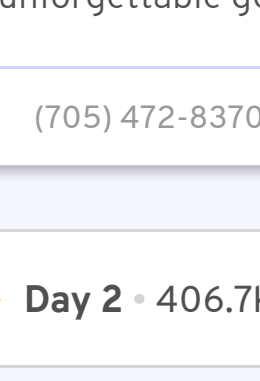
530 Muskoka Rd N, Gravenhurst, ON

2 [Learn more](#)

A unique casual dining experience in one of South Muskoka's favourite local hot spots, The Oar offers up traditional and vegetarian dishes from fresh, simple, and tasteful ingredients. Order any of the apps—you won't be disappointed!

(705) 687-8618 [Website](#) [Google Maps](#)

🛣️ 177.7 km (1h57m) to next stop



Callander Bay Sunset Cruise


200 Memorial Dr, King's Landing P.O. Box 1348, North Bay, ON

3 [Learn more](#)

A 2.5-hour sunset cruise and dinner on Lake Nipissing is the ultimate way to shake off the city and get with the northern vibes. Book your spot now!

(705) 494-8167 [Website](#) [Google Maps](#)

🛣️ 6.0 km (12 minutes) to next stop



Sunset Inn on the Park

641 Lakeshore Drive, North Bay, ON

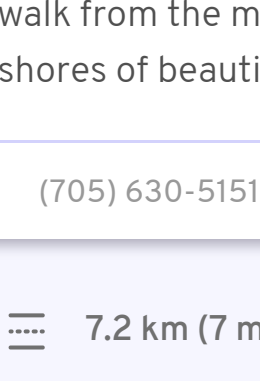
4 [Overnight](#) [Learn more](#)

This unique inn is a haven of tranquility. Located on the shores of Lake Nipissing, at the south end of North Bay, their luxurious suites make it the perfect place for an unforgettable getaway.

(705) 472-8370 [Website](#) [Google Maps](#)

Day 2 • 406.7km

🛣️ 0.6 km (1 minute) to next stop



Terry's Place

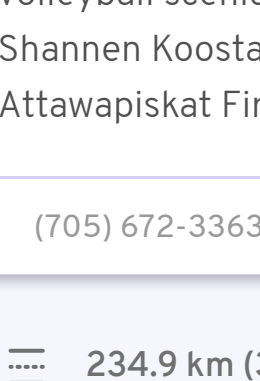
524 Lakeshore Dr, North Bay, ON

5 [Learn more](#)

Inspired breakfast and lunch options with new specials daily.

(705) 475-1111 [Website](#) [Google Maps](#)

🛣️ 104.8 km (1h19m) to next stop



Temagami Fire Tower

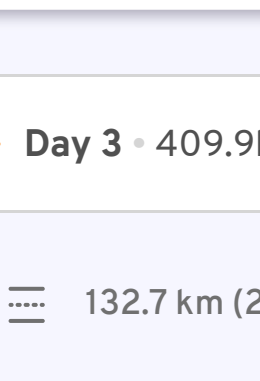
Hwy 11, Temagami, ON

6 [Learn more](#)

The 100' high Temagami Fire Tower stands on the summit of Caribou Mountain, 400' above the town and 1300' above sea level. It is just one kilometer from Ontario's historic Yonge Street (Highway 11) and is the highest lookout point along this route.

(705) 569-3344 [Website](#) [Google Maps](#)

🛣️ 59.2 km (44 minutes) to next stop



R.U. Hungries


468 Ferguson Ave, Haileybury, ON

7 [Learn more](#)

Top-notch service, great food, and just a two-minute walk from the marina, beach, and boardwalk on the shores of beautiful Lake Temiskaming.

(705) 630-5151 [Website](#) [Google Maps](#)

🛣️ 7.2 km (7 minutes) to next stop



Waterfront Boardwalk

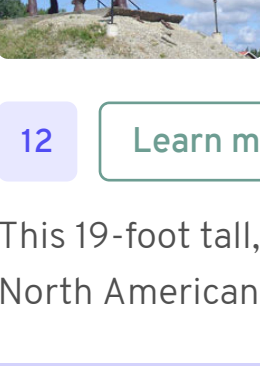
White's Drive, Temiskaming Shores, ON

8 [Learn more](#)

The Waterfront Boardwalk just off downtown Temiskaming Shores, New Liskeard, features gorgeous views of Lake Temiskaming along with its beaches and parklands as well as playgrounds, miniputt, beach volleyball scenic views and the memorial statute of Shannen Koostachin, a young Cree activist from Attawapiskat First Nation.

(705) 672-3363 [Website](#) [Google Maps](#)

🛣️ 234.9 km (3h4m) to next stop



Wild Exodus Adventures

7000 Dalton Rd, Timmins, ON


9 [Overnight](#) [Learn more](#)

Spend a luxurious night at WildExodus "glamping" in a custom built prospector tent within the Canadian Boreal forest. While indulging in this experience, take a leisurely hike with a trapper, float down ancient canoe routes, cruise Kenogamissi, and enjoy exquisite meals.

(705) 266-1555 [Website](#) [Google Maps](#)

Day 3 • 409.9km

🛣️ 132.7 km (2h7m) to next stop



Cochrane Polar Bear Habitat

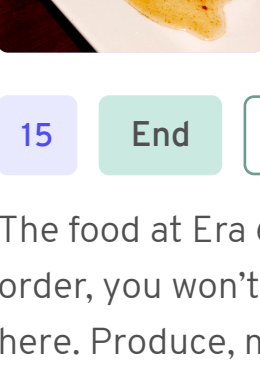
1 Drury Park Rd, Cochrane, ON

10 [Learn more](#)

Do you want to see a polar bear? Like, a real polar bear in real life and it's not going to kill you? Founded as an orphanage for polar bear cubs rescued from the wild, the Cochrane Polar Bear Habitat has evolved to become a destination for wildlife lovers around the world. A truly Northern, Canadian experience.

(705) 272-2327 [Website](#) [Google Maps](#)

🛣️ 1.7 km (4 minutes) to next stop



49th Parallel Kitchen + Bar


105 3rd St, Cochrane, ON

11 [Learn more](#)

Great kitchen and bar in Cochrane. You won't leave hungry!

(705) 272-4949 [Website](#) [Google Maps](#)

🛣️ 186.8 km (2h1m) to next stop



Earl the Bison

332416 Trans-Canada Hwy, Earlington, ON

12 [Learn more](#)

This 19-foot tall, 9-ton all steel welded sculpture of the North American Bison has to be seen to be believed.

[Website](#) [Google Maps](#)

🛣️ 88.7 km (60 minutes) to next stop

The Longhouse Quiet Land Healing Lodge

19 Parkwood Lane, P.O. Box 242, Temagami,

13 [Overnight](#) [Learn more](#)

The Longhouse in Temagami offers a traditional native experience in areas of healing, teaching, and tipi camping.

[Website](#) [Google Maps](#)

Day 4 • 314.2km

🛣️ 98.2 km (1h7m) to next stop

Heritage Railway & Carousel Co.

230 Memorial Dr, North Bay, ON

14 [Learn more](#)

Ride the beautiful carousels and miniature railway at North Bay's Waterfront—an attraction for the entire family.

(705) 495-8412 [Website](#) [Google Maps](#)

🛣️ 216.0 km (2h21m) to next stop

Era 67 Restaurant & Lounge

64 Mississaga St W, Orillia, ON

15 [End](#) [Learn more](#)

The food at Era 67 is made fresh daily and cooked to order, you won't find microwaves or prepackaged food here. Produce, meat and dairy products are procured from local farmers' markets and trusted vendors only.

(705) 259-1867 [Website](#) [Google Maps](#)

End of itinerary

After luxurious dinner at Era 67 you'll be ready to drop back into the city fully refreshed and renewed!

Please note that while we endeavour to keep these itineraries up-to-date we cannot guarantee the reliability of all information. By using this website you agree to our [terms and conditions](#).