

Niagara Falls to Sudbury Loop

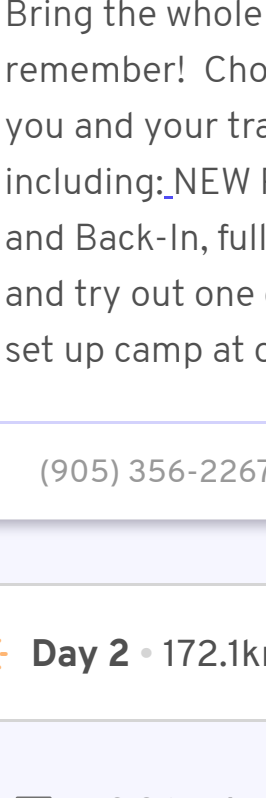
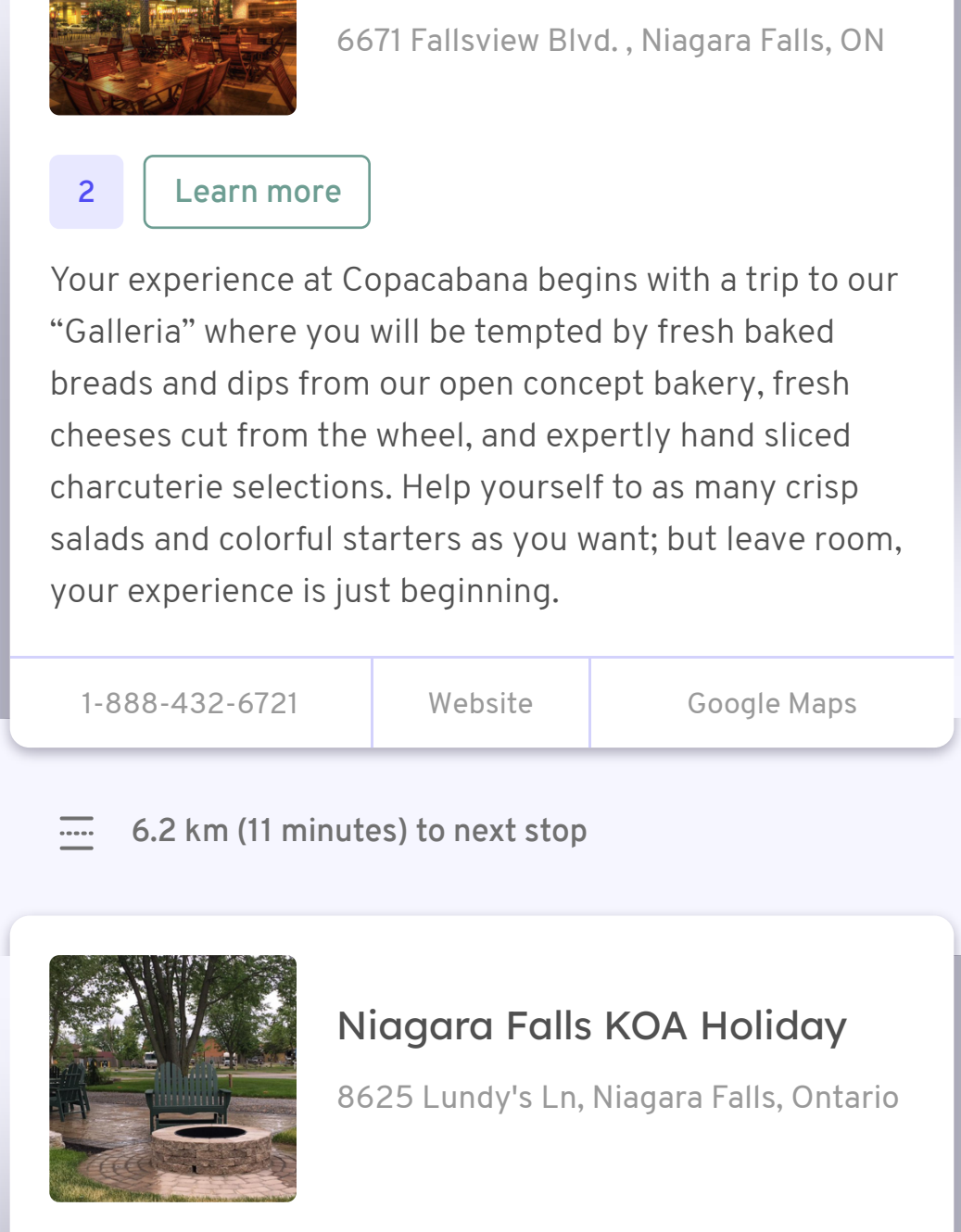
## Water Lovers 7-Day RV Tour

RVing

🕒 7 days    📏 1342 km    📍 20 stops

From Toronto to Niagara Falls, up the Bruce Peninsula to take the ferry to Manitoulin Island and Sudbury. Then down to Parry Sound for another cruise in the 30,000 islands of Georgian Bay. This trip has stopovers in full-service campgrounds and one at the incredibly beautiful Killarney Provincial Park. Depending on the season, check out [Up Here Festival](#) and [Cinefest](#) in Sudbury, [Cultural Festivals](#) on Manitoulin Island, and [Kitchener's Octoberfest](#).

📍 Start of itinerary



### Motor Home Travel Canada

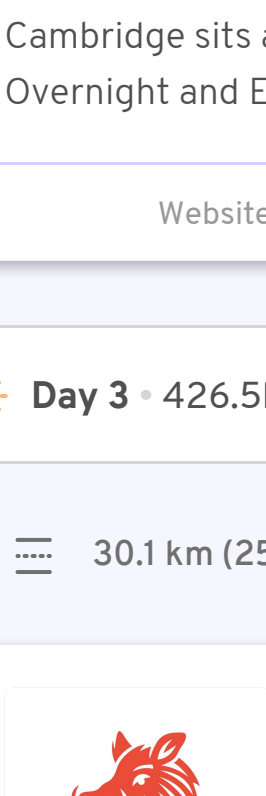
14124 Hwy 50, Bolton, Ontario

1    [Start](#)    [Learn more](#)

Experience RV travel on the open road, where your imagination is the gateway to a lifetime of family memories. You can leisurely roam the picturesque landscapes of our dynamic country while traveling in the comfort and style of a luxurious motorhome. Let our travel professional's help you plan your motorhome holiday using either one of our class C or class A motor homes.

Website    Google Maps

📏 154.2 km (1h45m) to next stop



### Copacabana Brazilian Steakhouse

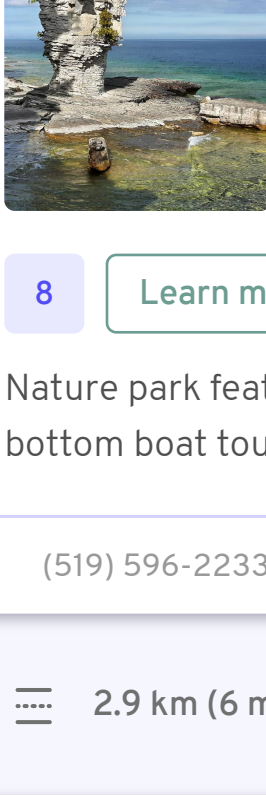
6671 Fallsview Blvd., Niagara Falls, ON

2    [Learn more](#)

Your experience at Copacabana begins with a trip to our "Galleria" where you will be tempted by fresh baked breads and dips from our open concept bakery, fresh cheeses cut from the wheel, and expertly hand sliced charcuterie selections. Help yourself to as many crisp salads and colorful starters as you want; but leave room, your experience is just beginning.

1-888-432-6721    Website    Google Maps

📏 6.2 km (11 minutes) to next stop



### Niagara Falls KOA Holiday

8625 Lundy's Ln, Niagara Falls, Ontario


3    [Overnight](#)    [Learn more](#)

Bring the whole family for a camping trip to remember! Choose the accommodation that best suits you and your travel needs. We have a variety of RV sites, including: NEW Patio RV Sites - perfect for big rigs, and Back-In, full hookup sites. Leave the packing to us and try out one of our fully furnished Deluxe Cabins. Or set up camp at one of our shaded, grassy tent sites!

(905) 356-2267    Website    Google Maps

☀️ Day 2 • 172.1km

📏 10.3 km (17 minutes) to next stop



### Niagara Falls and Horseshoe Falls

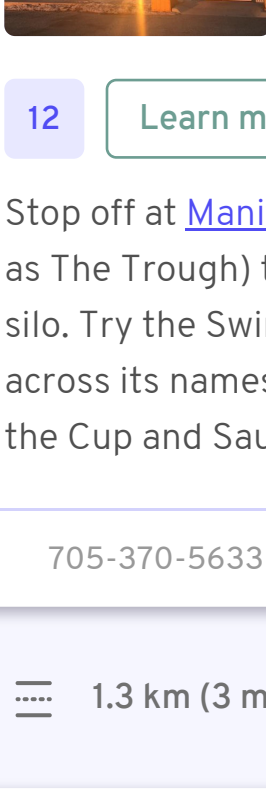
6650 Niagara Pkwy, Niagara Falls, ON

4    [Learn more](#)

Amazing attractions for year-round family fun. Feel the thunder of Niagara Falls at Journey Behind the Falls, with boat tours to the waterfall.

(905) 354-1551    Website    Google Maps

📏 161.8 km (1h54m) to next stop



### Holiday Beach Family RV Park

1652 Puddicombe Rd, New Hamburg, ON

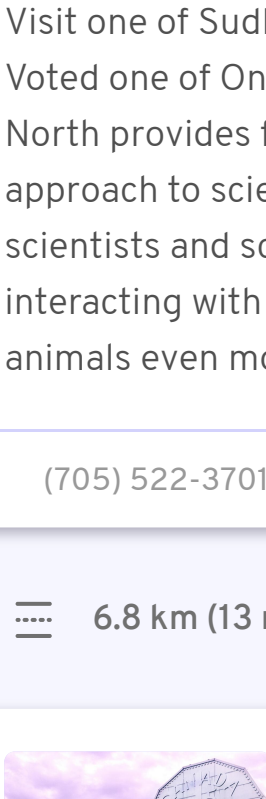
5    [Overnight](#)    [Learn more](#)

Fifteen minutes from Kitchener-Waterloo, Stratford and Cambridge sits a Paradise RV park with Seasonal, Overnight and Extended Season sites.

Website    Google Maps

☀️ Day 3 • 426.5km

📏 30.1 km (25 minutes) to next stop



### Waterloo Brewing Company

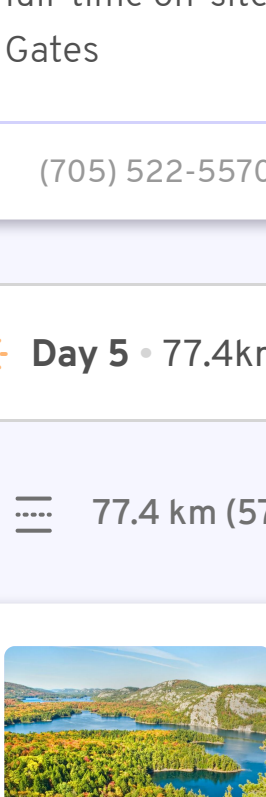
400 Bingemans Centre Drive, Kitchener, ON

6    [Learn more](#)

We are, quite simply, the result of a thirst for terrific tasting beer, which we had in common with our friends and neighbours. Back then, we took to brewing small batches, by hand, from four simple ingredients. Today, we humbly lay claim to the honour of being not only Ontario's first craft brewer but also its largest. Though our recipe - fresh, handmade, simple ingredients - hasn't budged.

(519) 742-2732    Website    Google Maps

📏 213.5 km (2h48m) to next stop



### Lion's Head Inn

8 Helen Street, Lions Head, Ontario

7    [Learn more](#)

The Lion's Head Inn has a pub, dining room, outdoor patio and also an enclosed patio. You will also enjoy some great pub grub!

519-793-4601    Website    Google Maps

📏 48.8 km (38 minutes) to next stop



### Fathom Five National Marine Park

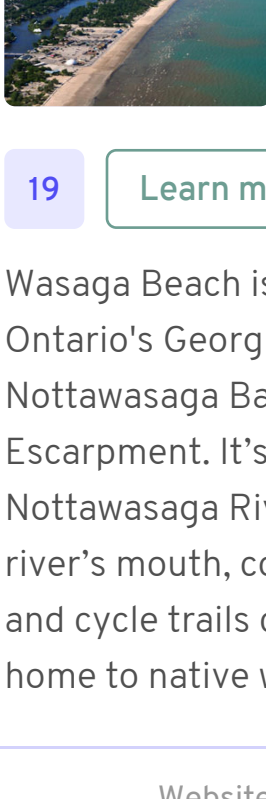
121 Chi sin tib dek Rd., Tobermory, ON

8    [Learn more](#)

Nature park featuring a lake with shipwrecks, glass-bottom boat tours & unique rock formations.

(519) 596-2233    Website    Google Maps

📏 2.9 km (6 minutes) to next stop



### MS Chi-Cheemaun

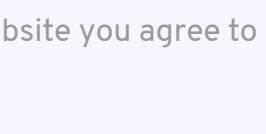
8 Eliza St, Tobermory, ON

9    [Learn more](#)

The ferry connects Tobermory on the tip of Bruce Peninsula with South Baymouth on Manitoulin Island, crossing Georgian Bay. More than a ship; it is a symbol of Owen Sound's hospitality and love for nature. Its gleaming white sides hold not just passengers, vehicles and cargo, but the memories of thousands of amazing voyages across the crystal blue waters it calls home. Special cruises include Sunset Dining and Stargazer's delight.

Website    Google Maps

📏 75.9 km (2h19m) to next stop



### Debajehmujig Creation Centre

43 Queen Street, Manitowaning, ON

10    [Learn more](#)

Debajehmujig was the first - and remains the only - professional theatre company located on a Reserve in Canada. The organization was founded by Shirlee Cheechoo, Blake Debassige and a group of like-minded colleagues in the summer of 1984 in West Bay (M'Chigeeng First Nation) Manitoulin Island, Ontario. In August of 1989, the company moved to Wikwemikong Unceded Indian Reserve, where it's headquarters remains to this day.

(705) 859-1820    Website    Google Maps

📏 55.3 km (49 minutes) to next stop



### Providence Bay Tent & Trailer Park

5466 Hwy 551 P.O. Box 66, Providence Bay, ON

11    [Overnight](#)    [Learn more](#)

250 campsites on Manitoulin's longest and safest sand beach. Campsites are private, spacious and forested with birch, poplar, pine and cedar which makes our park dry and virtually free of black flies and mosquitoes. Electric and water hook-ups, central dumping station and pump-out service. Free hot showers, flush toilets. Drilled well which provides you with excellent drinking water.

(705) 377-4650    Website    Google Maps

☀️ Day 4 • 196.5km

📏 53.0 km (42 minutes) to next stop



### Manitoulin Brewing Co.

43 Manitowaning Road, Little Current, ON

12    [Learn more](#)

Stop off at [Manitoulin Brewing's Silo Cafe](#) (also knowns as The Trough) the patio's bar is made from an old grain silo. Try the Swing Bridge Blonde Ale—you'll be driving across its namesake shortly! Other favourites include the Cup and Saucer Ale and the Bridal Veil Pale Ale.

705-370-5633    Website    Google Maps

📏 1.3 km (3 minutes) to next stop



### Little Current Swing Bridge

ON-6, Little Current, ON

13    [Learn more](#)

Built in 1913 to allow rail traffic between Manitoulin Island and the main land, the oldest swing bridge in North America swings 15 minutes on the hour to allow watercraft to pass.

Website    Google Maps

📏 122.1 km (1h24m) to next stop



### Science North

100 Ramsey Lake Rd, Sudbury, ON

14    [Learn more](#)

Visit one of Sudbury's world-renowned attractions! Voted one of Ontario's top indoor attractions, Science North provides family fun with a friendly hands-on approach to science education led by Bluecoats (real scientists and science communicators) who make interacting with the exhibits and live ambassador animals even more informative and fun!

(705) 522-3701    Website    Google Maps

📏 6.8 km (13 minutes) to next stop



### Big Nickel At Dynamic Earth

122 Big Nickel Mine Drive, Greater Sudbury, ON

15    [Learn more](#)

Arrive around sunset and watch as this 9-metre-high tribute to mining catches the last golden rays. From this vantage point, great 360° views feature Sudbury neighbourhoods nestled amidst the city's rocky hills. Washrooms and snacks available at Dynamic Earth.

(705)522-3701    Website    Google Maps

📏 13.3 km (17 minutes) to next stop



### Carol's Campsite and RV Park

2388 Richard Lake Dr, Sudbury, ON

16    [Overnight](#)    [Learn more](#)

2 minutes away from Hwy 17 and Hwy 69 interchange on the outskirts of Sudbury, Ontario.

Open from May 1st ( or earlier weather permitting ) to October 30th. Full serviced sites – 30 amp/sewer/water, full-time on-site park managers, free WiFi, Security Gates

(705) 522-5570    Website    Google Maps

☀️ Day 5 • 77.4km

📏 77.4 km (57 minutes) to next stop



### Killarney Provincial Park

960 Ontario 637, Killarney, ON

17    [Overnight](#)    [Learn more](#)

Just a short drive from the town of Killarney and an hour and a half from Sudbury, Killarney Provincial Park is one of Ontario's most popular spots for canoeing, camping, and hiking. Visitors come for the quintessential Canadian landscapes of pink granite, white quartzite ridges, sapphire lakes, and Jack Pines.

(705) 287-2900    Website    Google Maps

☀️ Day 6 • 309.3km

📏 170.6 km (2h) to next stop



### Island Queen Cruise

9 Bay St., Parry Sound, Ontario

18    [Learn more](#)

Leave Carol's Campsite bright and early to make it in time for the the Island Queen's 10 am morning cruise. This 2-hour non-stop cruise is a beautiful way to experience the magnificent Georgian Bay 30,000 islands area.

Website    Google Maps

📏 128.3 km (1h31m) to next stop



### Wasaga Beach

30 Lewis Street, Wasaga Beach, Ontario

19    [Learn more](#)

Wasaga Beach is a Canadian town at the southern end of Ontario's Georgian Bay. Its long, sandy beach lies on Nottawasaga Bay, with views of the rugged Niagara Escarpment. It's known for canoe routes on the winding Nottawasaga River. Nancy Island Historic Site, near the river's mouth, commemorates the War of 1812. Footpaths and cycle trails crisscross Wasaga Beach Provincial Park, home to native wildlife.

Website    Google Maps

📏 10.4 km (14 minutes) to next stop



### Jell-E-Bean Campground

8681 Beachwood Rd., Wasaga Beach, ON

20    [Overnight](#)    [Learn more](#)

Family-oriented and child-friendly. Sandy beach within a 5-minute walk. Wasaga, Stayner and Collingwood 5 minutes. 15 minutes to Blue Mountain. Lots of trees, beautiful pool, bilingual. Tent and trailer sites. Each site is serviced with electricity, water, a fire pit and a picnic table. Quiet hours after 11 pm. Alcohol at sites only; cans only.

(705) 429-5418    Website    Google Maps

📍 End of itinerary

Please note that while we endeavour to keep these itineraries up-to-date we cannot guarantee the reliability of all information. By using this website you agree to our [terms and conditions](#).